

2002 Sawtooth Relay Leg Description

Leg 1 Hard 5.96 Miles

Elevation Gain 300 feet Elevation Start 6,370 feet
 Elevation Loss 170 feet Elevation Finish 6,500 feet

Description

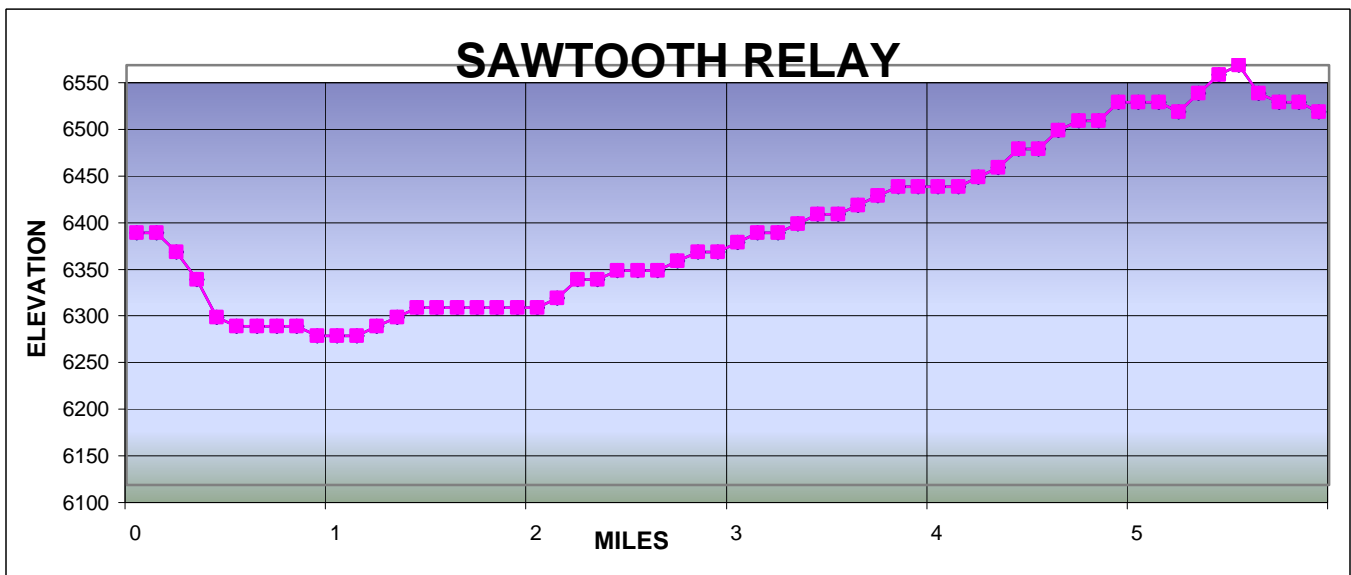
Rolling gravel and paved roads through Stanley and on Highways 21 and 75 with full view of the Sawtooth Mountains and the Salmon River.

Notes

Athletes travel on the right side of the road.
 Park vans beyond the exchange, in the grass, on the right side of the road.
 CAUTION: Watch for athletes on the roadway as you enter and exit the parking area.
 Park first, then allow your next athlete to exit your van. Do not drop off your athlete at the exchange.

Legend

0.	Start at Stanley Elementary School.
0.15	Left turn onto Wall Street.
0.4	Stanley Baking Company
0.55	Right turn onto Highway 21.
0.7	Mt. Village Merc, provisions and payphones.
0.91	Right turn onto Highway 75.
3.5	Stanley Ranger Station
5.21	Redfish Lake Road
5.96	184.3 Exchange is on paved turnout on right side of road after the Buckhorn Picnic Area and Salmon River Bridge.



2002 Sawtooth Relay Leg Description

Leg 2 Moderate 5.83 Miles

Elevation Gain 190 feet Elevation Start 6,500 feet
 Elevation Loss 20 feet Elevation Finish 6,670 feet

Description

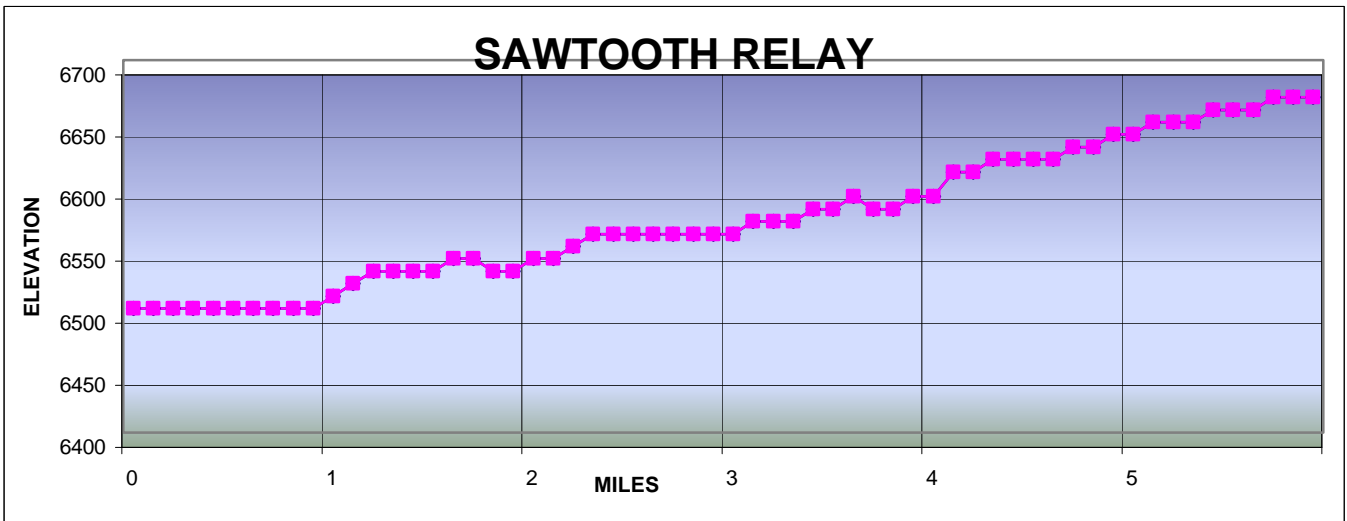
Gradual uphill on Highway 75.

Notes

Athletes travel on the right side of the road.
 Park vans on the left side of the road in Williams Creek Trailhead parking area.
 Athletes can warm up on the Williams Creek Trail.
 Only legs 2 and 3 athletes may cross the highway to and from the exchange zone.

Legend

0.75	Sawtooth Fish Hatchery
4	Gold Creek
4.7	Williams Creek
5.83	178.5 Exchange is across the road from Williams Creek Trailhead parking area.
Miles	Milepost



2002 Sawtooth Relay Leg Description

Leg 3 Moderate 5.03 Miles

Elevation Gain 240 feet Elevation Start 6,670 feet
 Elevation Loss 30 feet Elevation Finish 6,880 feet

Description

Rolling uphill on Highway 75.

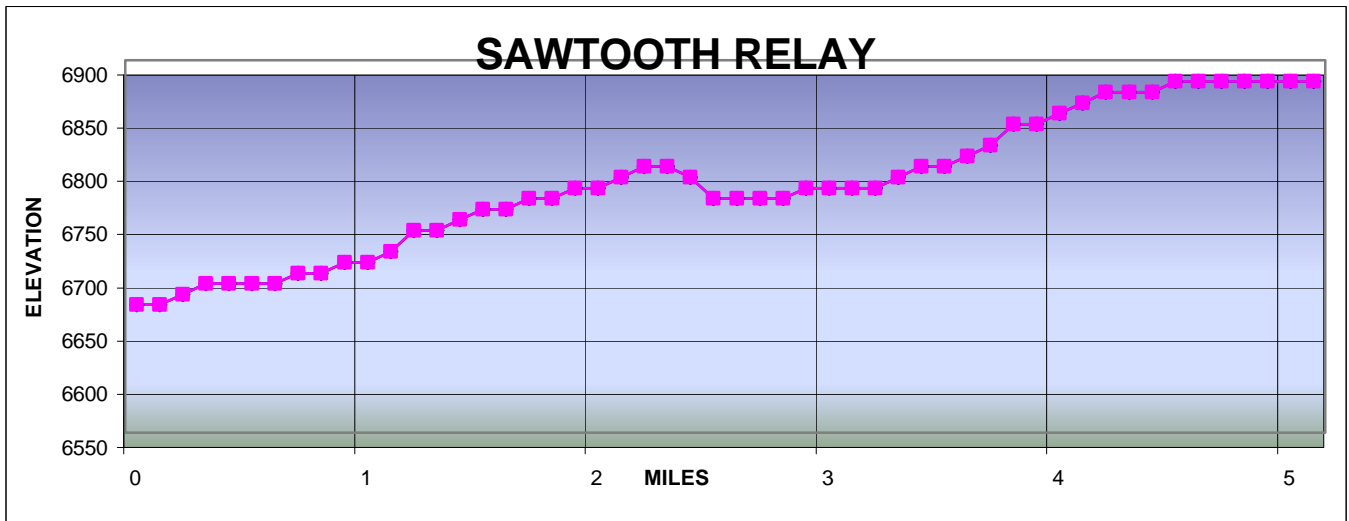
Notes

Athletes travel on the right side of the road.
 Park vans in the right, paved pullout beyond the exchange.
 CAUTION: Watch for athletes on the roadway as you enter and exit the parking area.
 Park first, then allow your next athlete to exit your van. Do not drop off your athlete at the exchange.

Legend

0.2	Sessions Lodge for provisions and payphone.
2.1	Fisher Creek Road
3.8	Decker Flats Road
5.03	173.5 Exchange is on the paved turnout on right side of the road.

Miles Milepost



2002 Sawtooth Relay Leg Description

Leg 4 Easy 4.43 Miles

Elevation Gain 190 feet Elevation Start 6,880 feet
 Elevation Loss 10 feet Elevation Finish 7,060 feet

Description

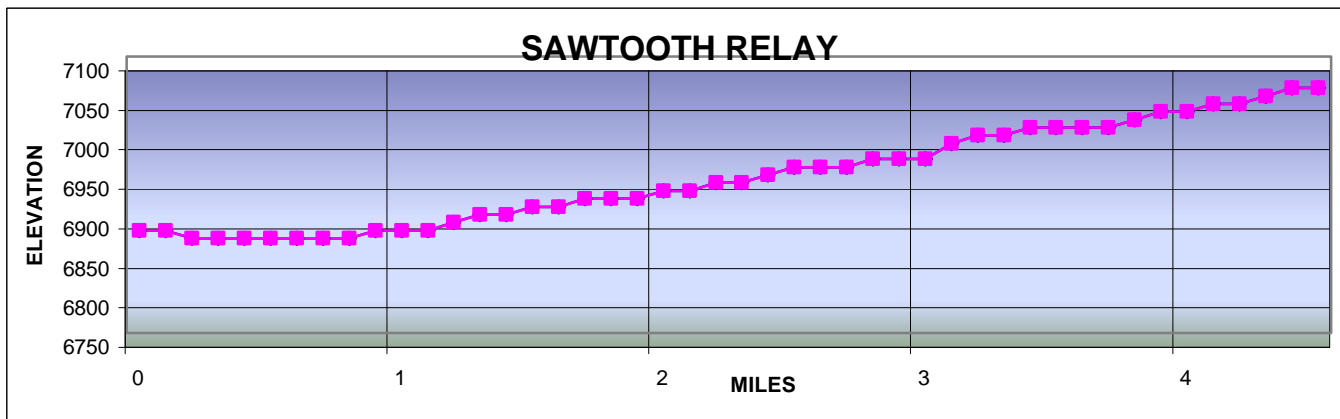
Gradual uphill on Highway 75.

Notes

Athletes travel on the right side of the road.
 Park vans in the right, gravel pullout beyond the exchange.
 CAUTION: Watch for athletes on the roadway as you enter and exit the parking area.
 Park first, then allow your next athlete to exit your van. Do not drop off your athlete at the exchange.

Legend

0.7	Salmon River Crossing/Blaine County line
2	Petit Lake Road
4.43	169 Exchange is in the gravel turnout on right side of road.
Miles	Milepost



2002 Sawtooth Relay Leg Description

Leg 5 Hard 5.83 Miles

Elevation Gain 310 feet Elevation Start 7,060 feet
 Elevation Loss 0 feet Elevation Finish 7,370 feet

Description

Long steady uphill leg on Highway 75.

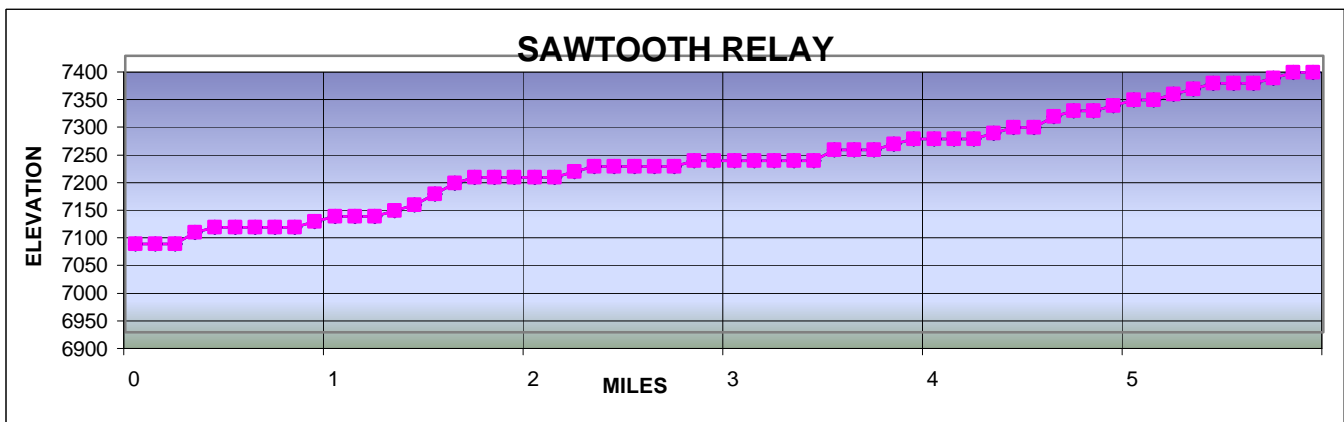
Notes

Athletes travel on the right side of the road.
 Park vans in the right, paved pullout beyond the exchange.
 CAUTION: Watch for athletes on the roadway as you enter and exit the parking area.
 Park first, then allow your next athlete to exit your van. Do not drop off your athlete at the exchange.

Legend

1.1	Alturas Lake Road
2.2	Sawtooth City Historical Site
2.3	Beaver Creek
2.6	Beaver Creek Store, provisions
3.5	Smiley Creek Lodge, provisions and payphone
4.9	Vienna Historical Site
5.83	163.2 Exchange is on right side of Frenchmen Creek paved pullout.

Miles Milepost



2002 Sawtooth Relay Leg Description

Leg 6 Very Hard 5.35 Miles

Elevation Gain 1,331 feet Elevation Start 7,370 feet
 Elevation Loss 0 feet Elevation Finish 8,701 feet

Description

Long, steady uphill leg with curves and switchbacks to .15 miles past Galena Summit.

Notes

Athletes travel on the right side of the road.

Park vans only in designated turnouts.

Park vans in the left, paved pullout beyond the exchange.

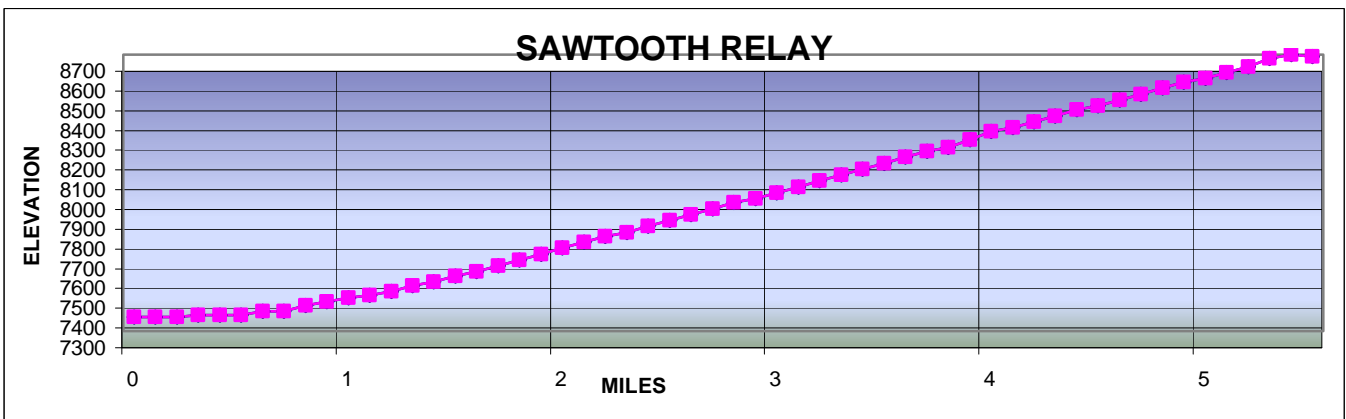
CAUTION: Watch for oncoming traffic and pedestrians on the roadway as you enter and exit the parking area.

Park first, then allow your next athlete to exit your van. Do not drop off your athlete at the exchange.

Only legs 6 and 7 athletes may cross the highway to and from the exchange zone.

Legend

0.5	Headwaters of the Salmon River
1.9	Overlook pullout
2.3	Salmon River overlook at historical site.
4	Galena overlook
5.2	Galena Summit 8,701 feet!
5.35	157.9 Exchange is on straightaway past summit.
Miles	Milepost



2002 Sawtooth Relay Leg Description

Leg 7 Very Hard 6.02 Miles

Elevation Gain 0 feet Elevation Start 8,701 feet
 Elevation Loss 1,411 feet Elevation Finish 7,290 feet

Description

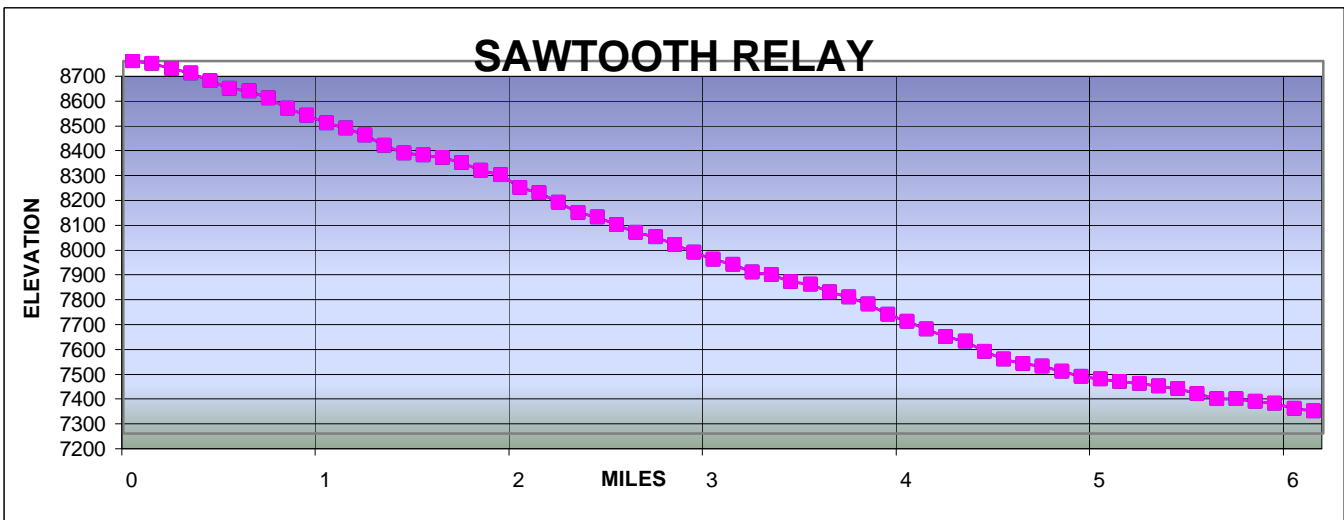
Long, steady, downhill leg with curves and switchbacks.

Notes

- Athletes travel on the right side of the road.
- Along course park vans only in designated turnouts
- Park vans in the right, paved pullout beyond the exchange.
- CAUTION: Watch for athletes on the roadway as you enter and exit the parking area.
- Park first, then allow your next athlete to exit your van. Do not drop off your athlete at the exchange.

Legend

1.9	Alexander Ross historical site
5.3	Enid Gulch
5.9	Galena Lodge, provisions
6.02	151.8 Exchange is at Galena Historical Site turnout.
Miles	Milepost



2002 Sawtooth Relay Leg Description

Leg 8 Moderate 5.09 Miles

Elevation Gain 0 feet Elevation Start 7,290 feet
 Elevation Loss 360 feet Elevation Finish 6,920 feet

Description

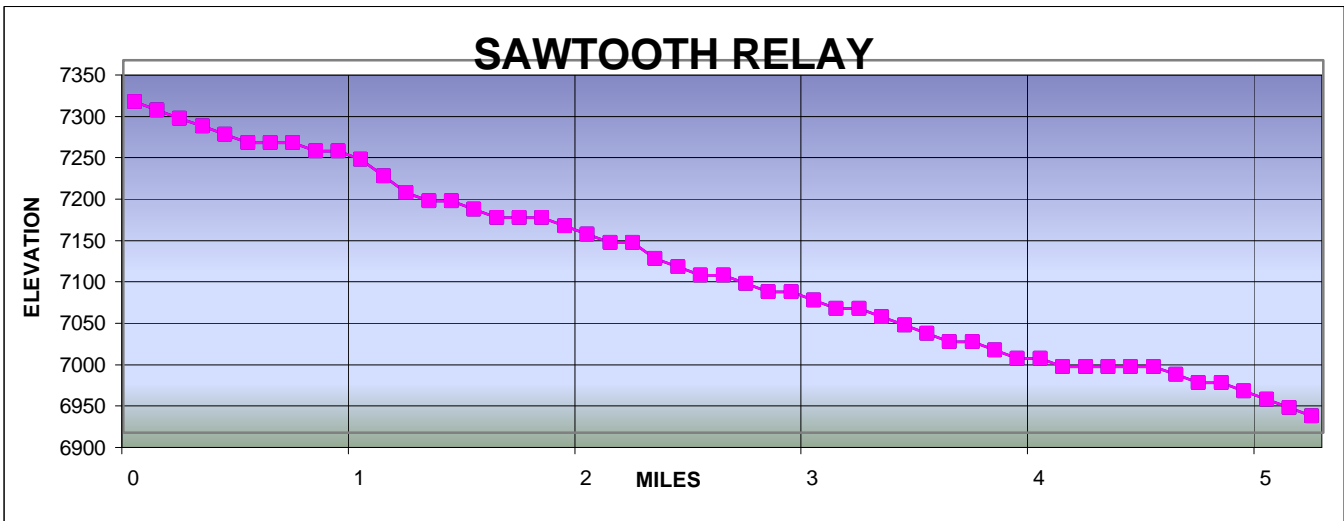
Steady downhill on Highway 75

Notes

Athletes travel on the right side of the road.
 Park vans in the right, paved pullout beyond the exchange.
 CAUTION: Watch for athletes on the roadway as you enter and exit the parking area.
 Park first, then allow your next athlete to exit your van. Do not drop off your athlete at the exchange.
 Toilets are also available on left side of road at Prairie Creek Campground.

Legend

3.1	King Creek
3.6	Big Wood River bridge
5.09	146.75 Exchange is at East Prairie Creek Road turnout.
Miles	Milepost



2002 Sawtooth Relay Leg Description

Leg 9 Moderate 4.64 Miles

Elevation Gain 10 feet Elevation Start 6,920 feet
 Elevation Loss 350 feet Elevation Finish 6,590 feet

Description

Moderate length leg with steady downhill.

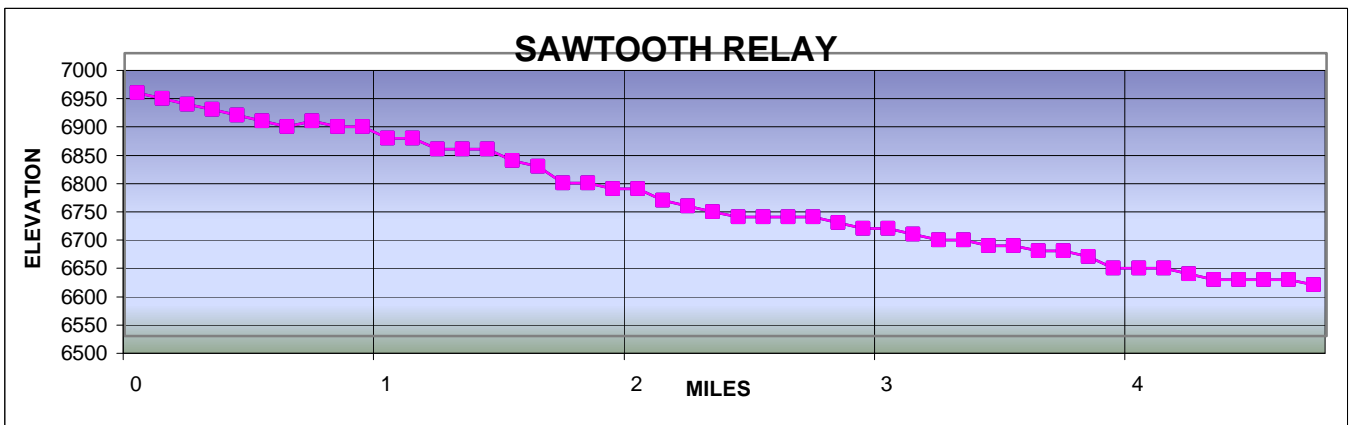
Notes

Athletes travel on the right side of the road.
 Park vans in the right, paved pullout beyond the exchange.
 CAUTION: Watch for athletes on the roadway as you enter and exit the parking area.
 Park first, then allow your next athlete to exit your van. Do not drop off your athlete at the exchange.

Legend

0.7	4-H Camp Road
1.1	Dooley Creek
1.3	Anderson Creek
2.7	Silver Creek
3.1	Baker Creek Road, Snow Creek, bathroom
3.4	Boulder view
3.8	Big Wood River bridge
4.3	Easley campground and hot springs
4.64	142.1 Exchange is at Cathedral Pines Baptist Camp turnout.

Miles Milepost



2002 Sawtooth Relay Leg Description

Leg 10 Moderate 6.13 Miles

Elevation Gain 40 feet Elevation Start 6,590 feet
 Elevation Loss 410 feet Elevation Finish 6,220 feet

Description

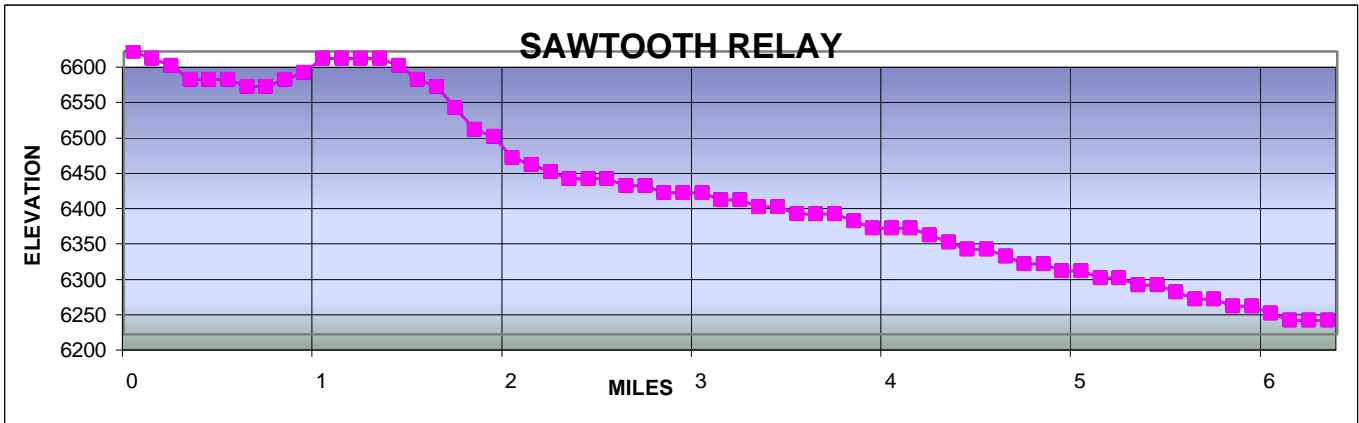
Long leg with rolling downhill on Highway 75.

Notes

Athletes travel on the right side of the road.
 Park vans beyond the Sawtooth National Recreation Area (SNRA) headquarters entrance and exchange 10, on the grass at the right side of the highway.
 CAUTION: Watch for athletes on the roadway as you enter and exit the parking area.
 Park first, then allow your next athlete to exit your van. Do not drop off your athlete at the exchange.

Legend

1	Boulder Creek road
3.8	Wood River campground
5.6	North Fork campground
5.8	SNRA
6.13	136 Exchange is beyond SNRA and Big Wood River bridge.
Miles	Milepost



2002 Sawtooth Relay Leg Description

Leg 11 Moderate 4.97 Miles

Elevation Gain 10 feet Elevation Start 6,220 feet
 Elevation Loss 290 feet Elevation Finish 5,940 feet

Description

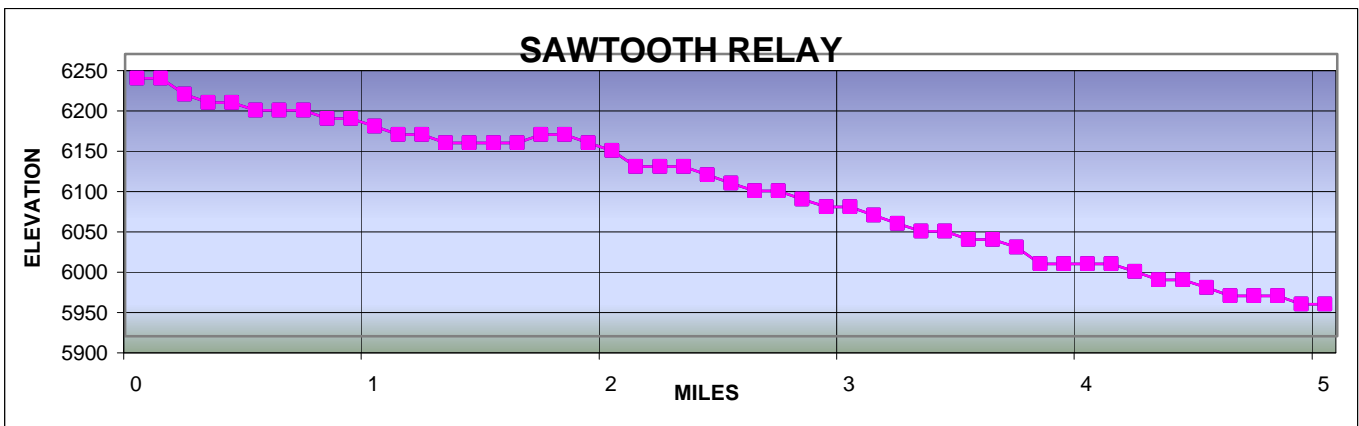
Moderate length leg with gradual downhill.

Notes

Athletes travel on the right side of the road.
 Park vehicle in parking area adjacent to the bike path and exchange 11.
 CAUTION: Watch for athletes on the roadway as you enter and exit Sage Road and parking area.
 Park first, then allow your next athlete to exit your van. Do not drop off your athlete at the exchange.
Depart for finish line immediately after athlete leaves exchange 11.

Legend

0.2	North Fork Store, payphone
0.9	Chocolate Gulch
1.1	Big Wood River bridge
2	National Forest Access
4.3	Lake Creek Trailhead
4.4	National Forest Access
4.97	131.1 Turn right onto Sage Road at Hulen Meadows.
Miles	Milepost Turn left into parking area adjacent to bike path and exchange.



2002 Sawtooth Relay Leg Description

Leg 12 Very Easy 2.63 Miles

Elevation Gain 10 feet Elevation Start 5,940 feet
 Elevation Loss 150 feet Elevation Finish 5,800 feet

Description

Short leg with gradual downhill on paved bike path.

Notes

Depart for finish line immediately after athlete leaves exchange 11.

Athletes travel on the right side of the bike path.

Park in Warm Springs Park and Ride parking lot.

CAUTION: Watch for athletes on the bike path as you make a left turn into the parking area.

Walk to Atkinson Park by following the signs.

It is a short walk across Warm Springs Road down the bike path to the team staging area.

Stay to the left as competing athletes travel on the right side of the path.

Wait for your leg 12 teammate at the entrance to the park.

As a team walk or run to the finish with your leg 12 teammate.

Legend

0.2	Fire station, emergency phone
0.5	Restroom and water
1.1	Adams Gulch road
1.6	Boulder View Lane, watch for traffic
1.9	Northwood Way
2.1	Red Fox Lane
2.3	Turn left across Saddle Road at Warm Springs Road intersection.
2.4	Warm Springs Park and Ride Entrance. Watch for traffic entering/exiting parking lot.
2.5	Bike path crosses Warm Springs Road. Watch for traffic.
2.64	Atkinson Park and finish

Miles

